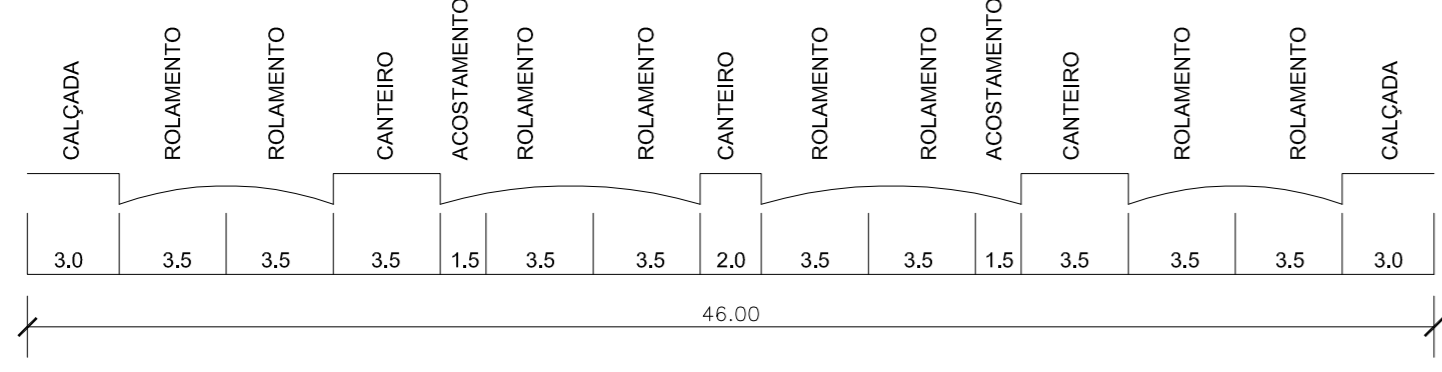
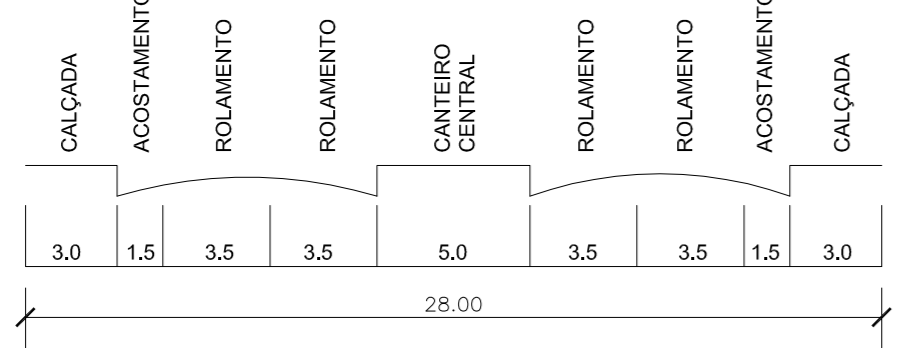


SEÇÕES TRANSVERSAIS TÍPICAS

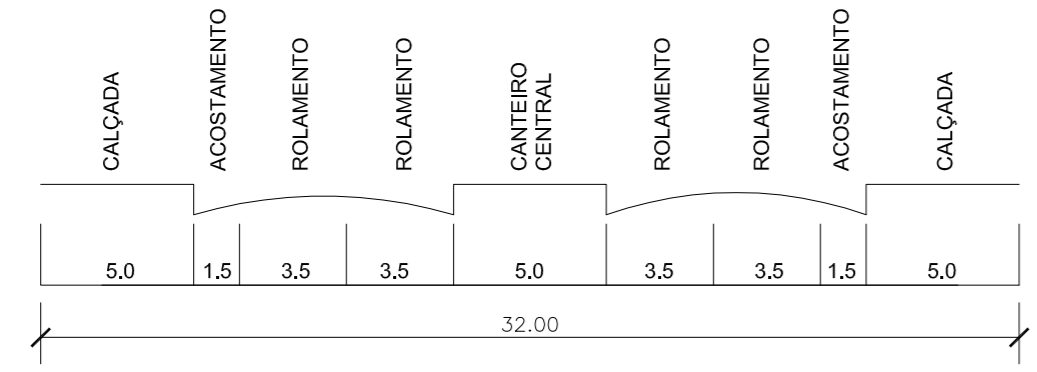
1. VIA ARTERIAL



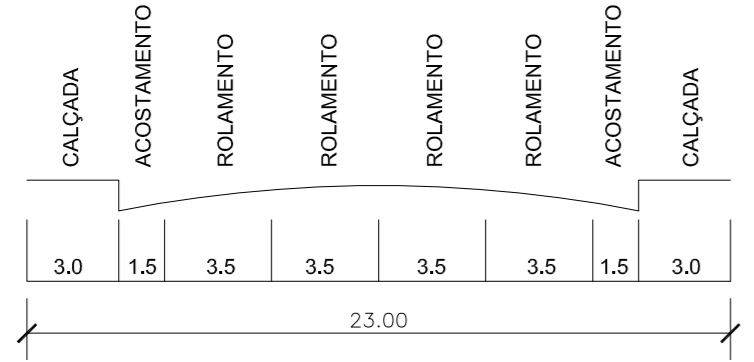
2. VIA PRINCIPAL



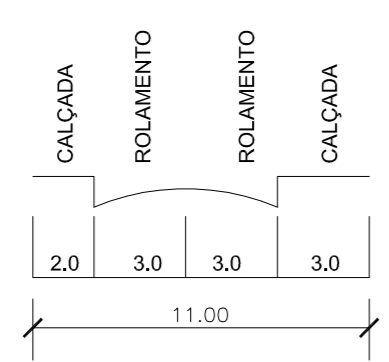
3. VIA COLETORA (tipo 1)



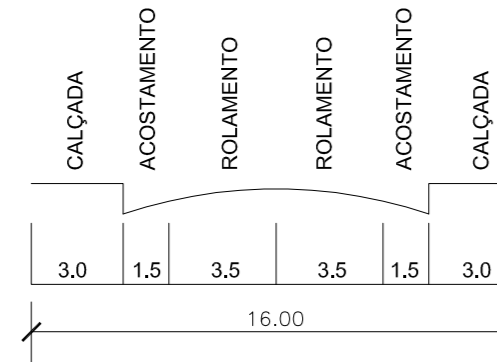
4. VIA COLETORA (tipo 2)



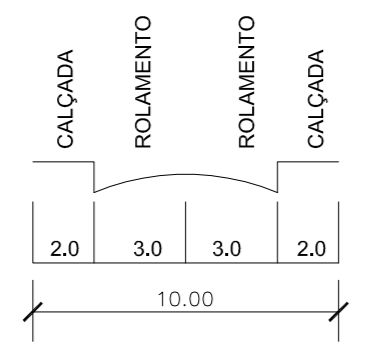
5. VIA DE CONTENÇÃO URBANA



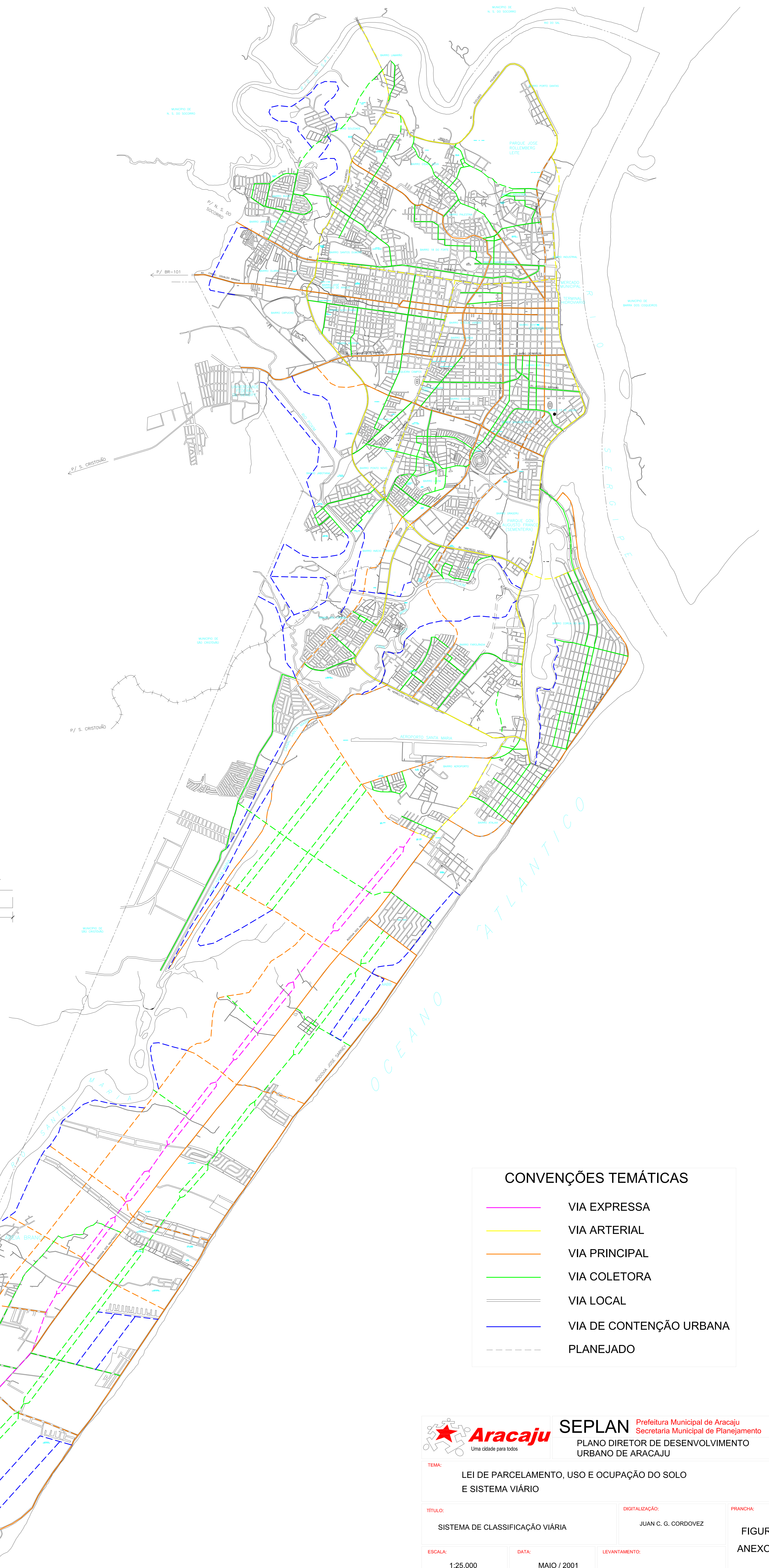
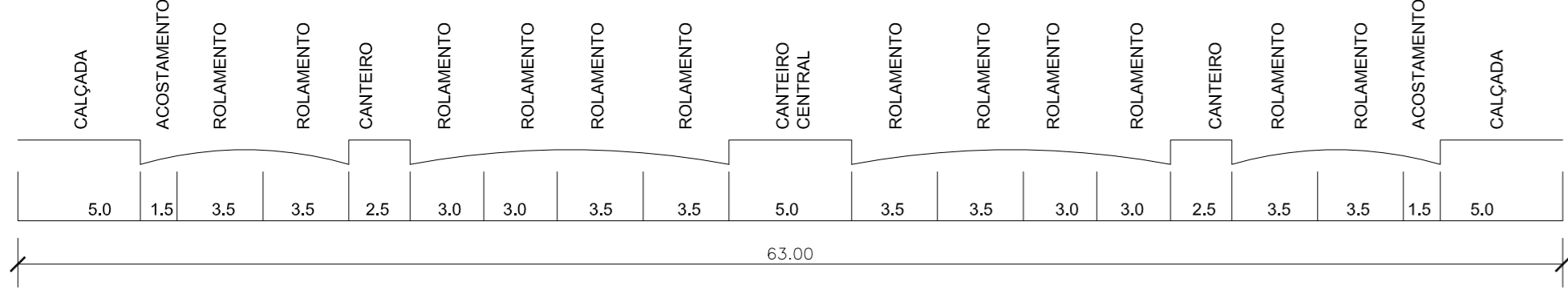
6. VIA LOCAL



7. VIA LOCAL SECUNDÁRIA



8. VIA EXPRESSA



CONVENÇÕES TEMÁTICAS

- VIA EXPRESSA
- VIA ARTERIAL
- VIA PRINCIPAL
- VIA COLETORA
- VIA LOCAL
- VIA DE CONTENÇÃO URBANA
- PLANEJADO



SEPLAN Prefeitura Municipal de Aracaju
Secretaria Municipal de Planejamento

TEMA: LEI DE PARCELAMENTO, USO E OCUPAÇÃO DO SOLO E SISTEMA VIÁRIO			
TÍTULO: SISTEMA DE CLASSIFICAÇÃO VIÁRIA		DIGITALIZAÇÃO: JUAN C. G. CORDOVEZ	
ESCALA: 1:25.000		LEVANTAMENTO: MAIO / 2001	
			PRANCHA: FIGURA ANEXO VI